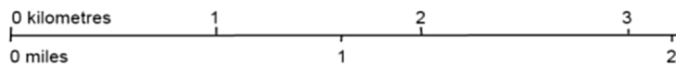
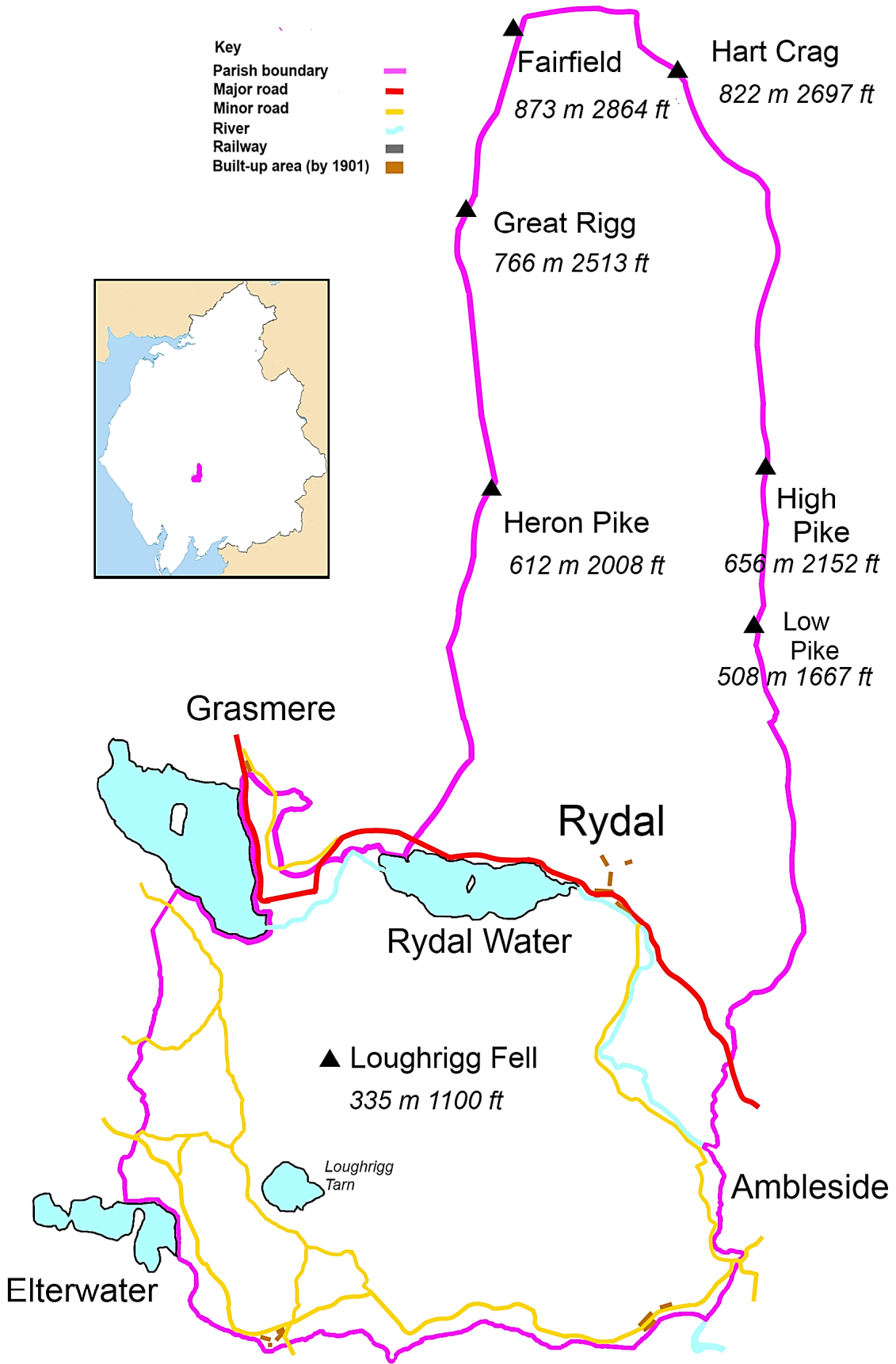
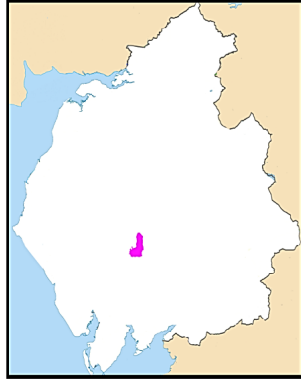


- Key
- Parish boundary
 - Major road
 - Minor road
 - River
 - Railway
 - Built-up area (by 1901)



RYDAL & LOUGHRIGG 1900