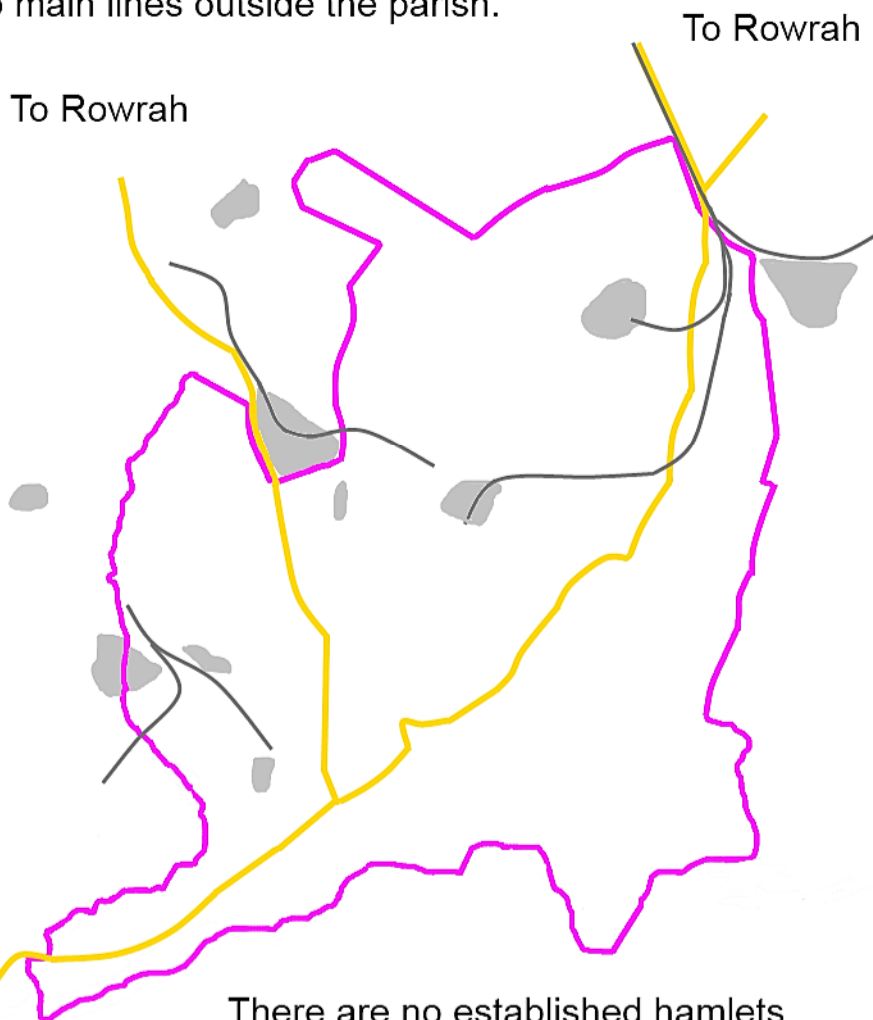
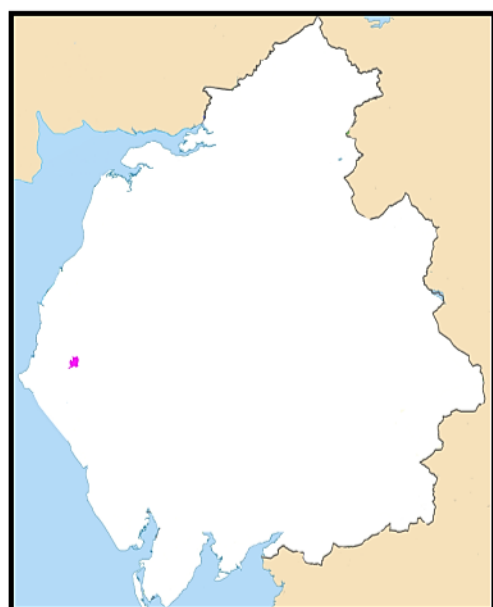



- Key
- Parish boundary —
- Major road —
- Minor road —
- River —
- Railway —
- Built-up area (by 1901)
- Industrial area

The industrial sites are iron ore mines and quarries, mainly disused by this date. They were serviced by mineral railways, linked to main lines outside the parish.



There are no established hamlets in the parish.



SALTER AND ESKETT 1900

Produced by Eric Apperley

© CCHT 2012