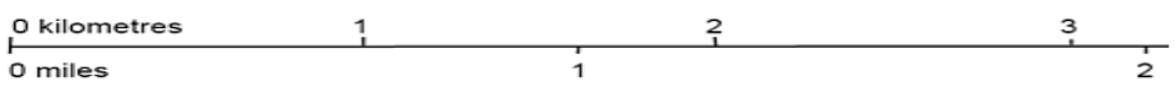
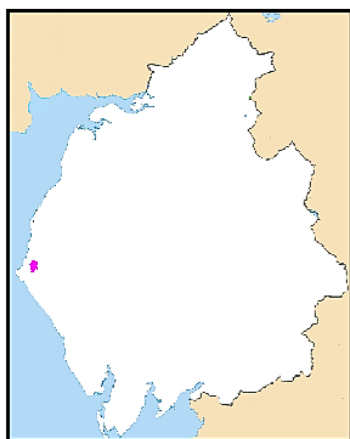
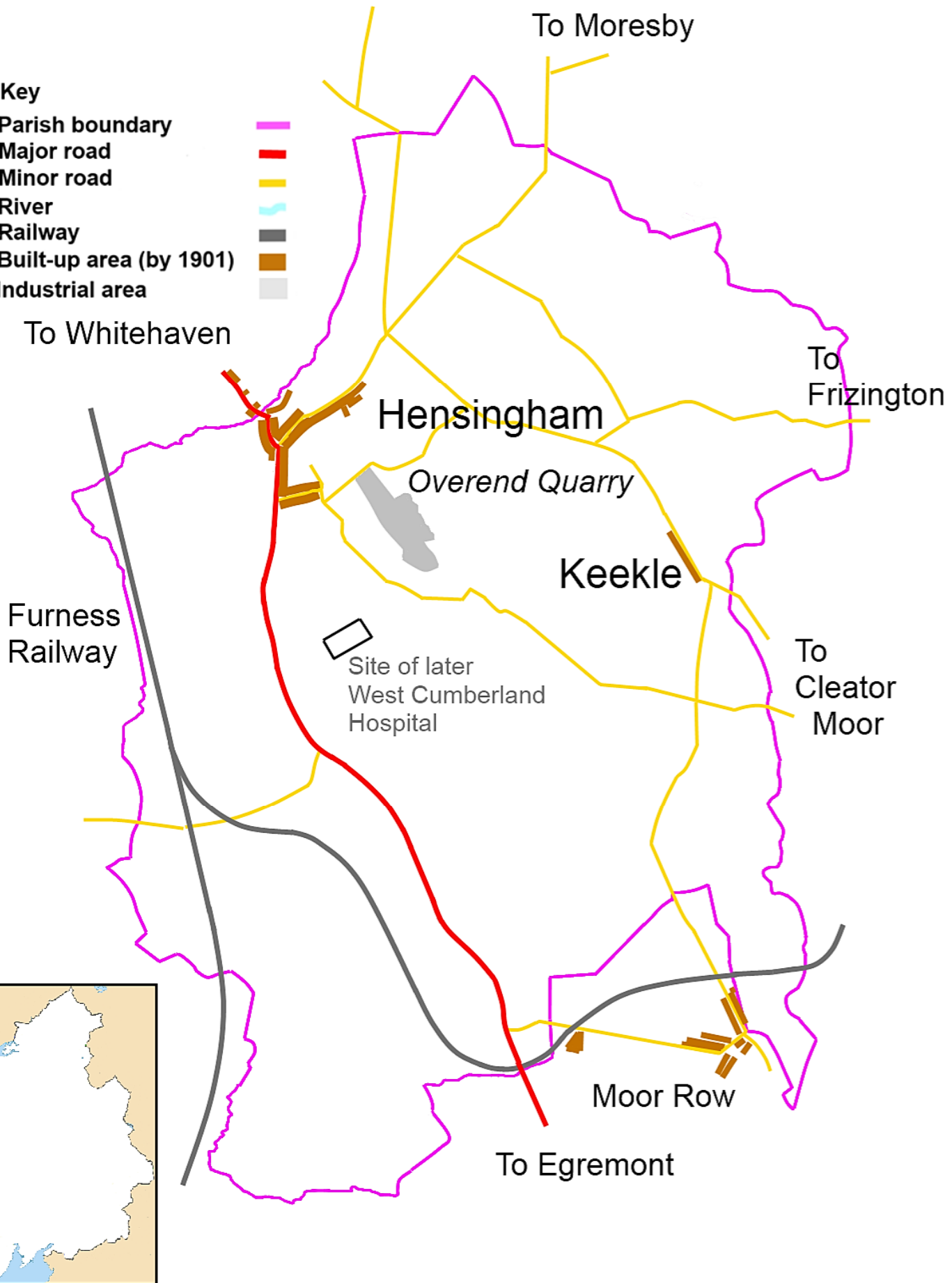


- Key**
- Parish boundary
  - Major road
  - Minor road
  - River
  - Railway
  - Built-up area (by 1901)
  - Industrial area



# HENSINGHAM 1900